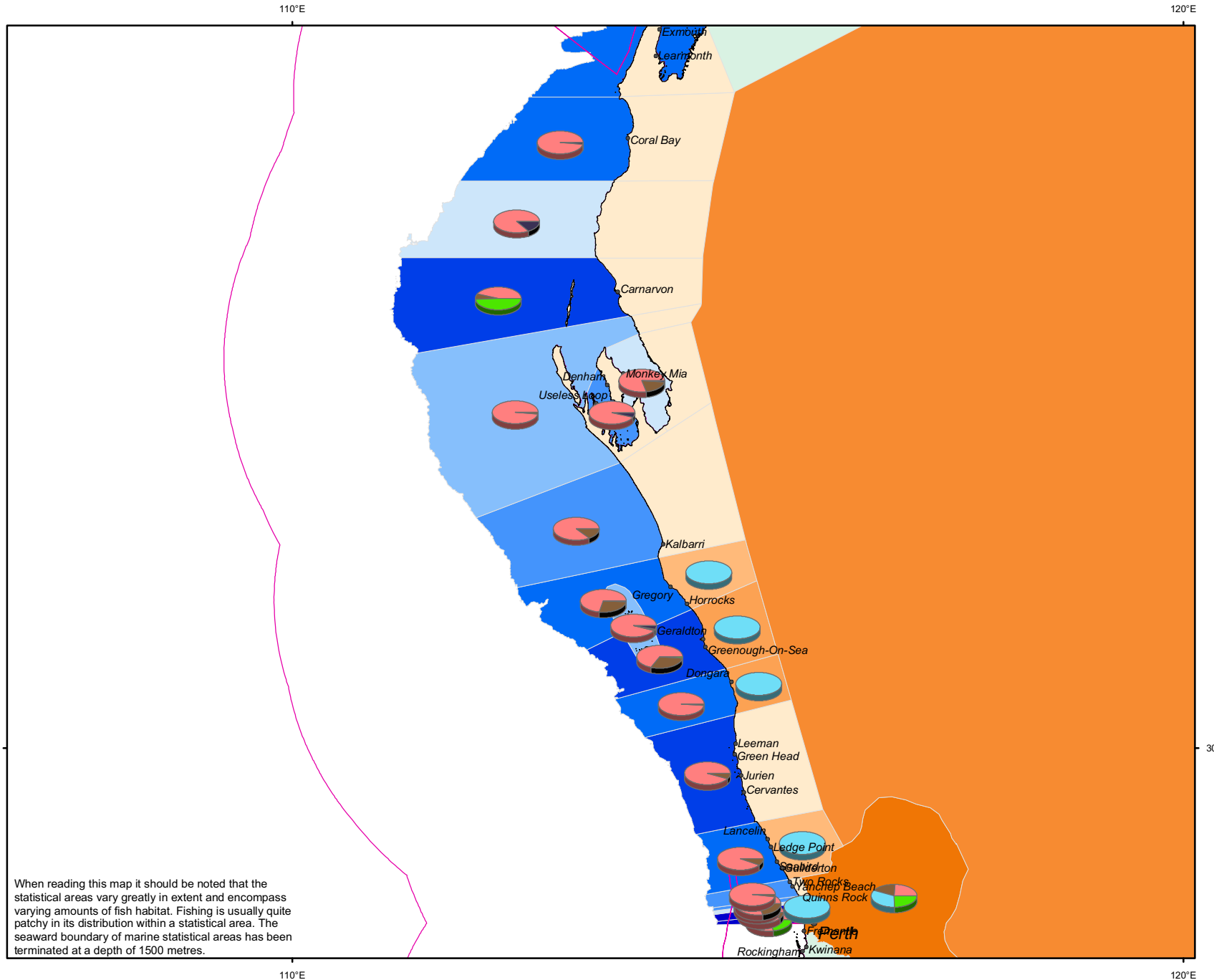


Recreational Fishing Catch - Western Central Region

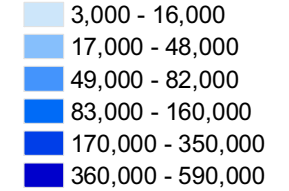
Estimated non-bait catch number for the year beginning May 2000.



When reading this map it should be noted that the statistical areas vary greatly in extent and encompass varying amounts of fish habitat. Fishing is usually quite patchy in its distribution within a statistical area. The seaward boundary of marine statistical areas has been terminated at a depth of 1500 metres.

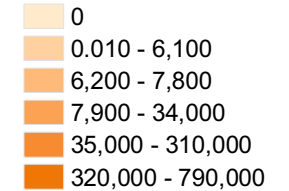
Marine and estuarine

Number of fish (non-bait)



Inland freshwater

Number of fish (non-bait)



No data

Catch Composition



- BAITFISH
- FINFISH
- CRABS/LOBSTERS
- PRAWNS/YABBIES
- CEPHALOPODS
- MOLLUSCS

Data Sources

Fisheries: National Recreational and Indigenous Fishing Survey (Henry and Lyle 2003).

Projection: Geographic, WGS 84.
Cartography and digital compilation: Bureau of Rural Sciences. www.brs.gov.au

Copyright 2005

Data are assumed to be correct as received from suppliers.



Australian Government

Fisheries Research & Development Corporation

Department of the Environment and Heritage

Bureau of Rural Sciences