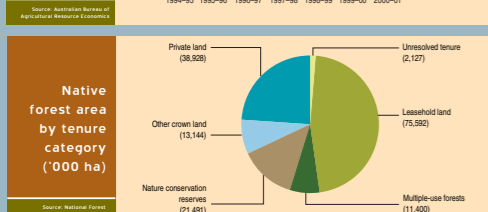
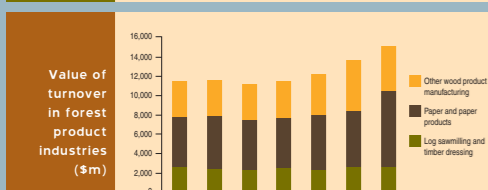
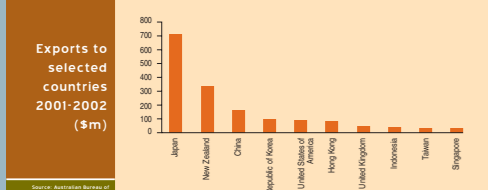
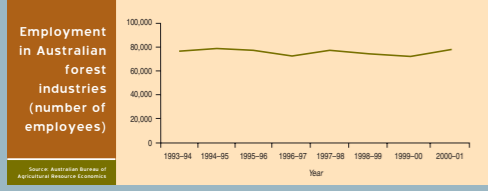
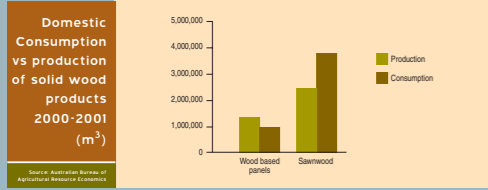
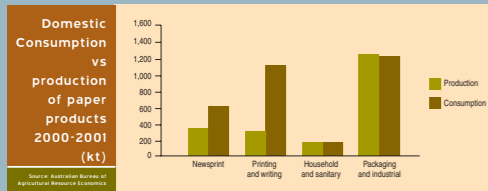
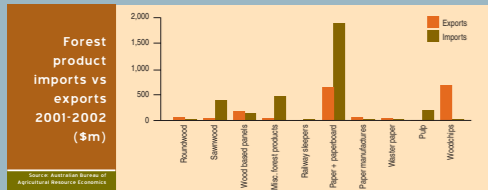


Australia's Forest Industry


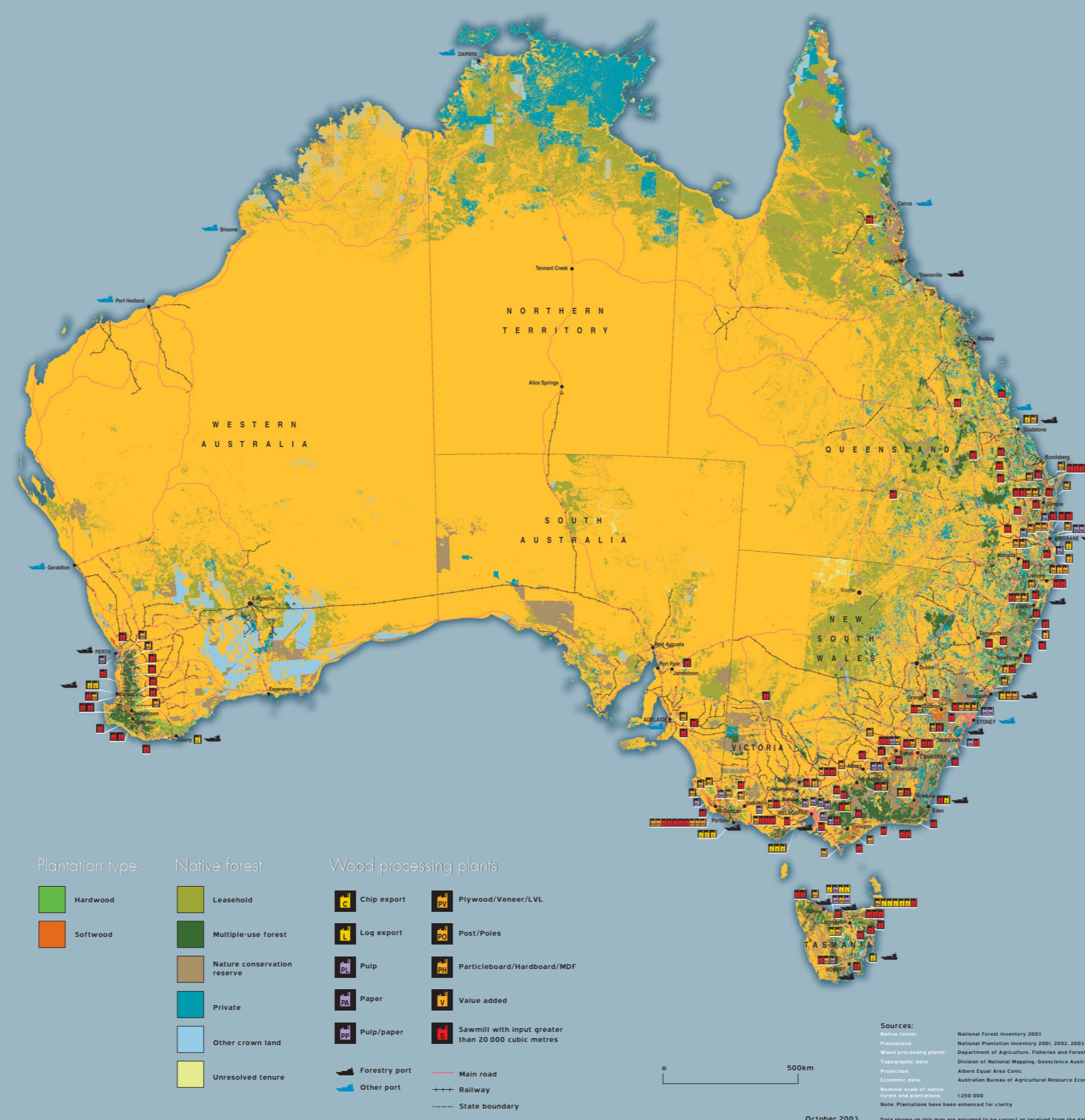
www.daff.gov.au/nfi



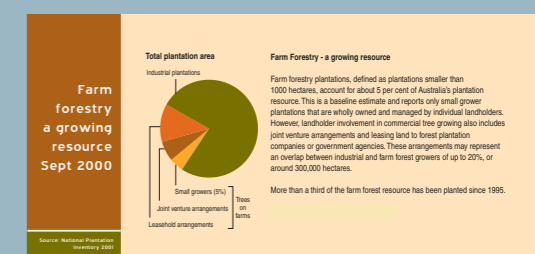
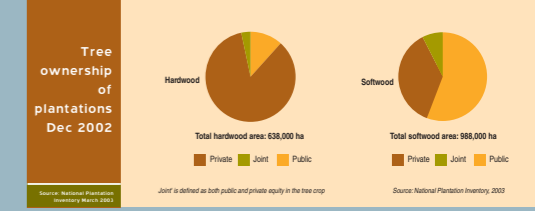
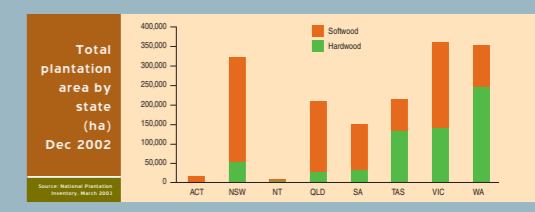
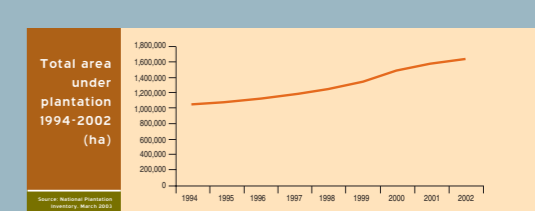
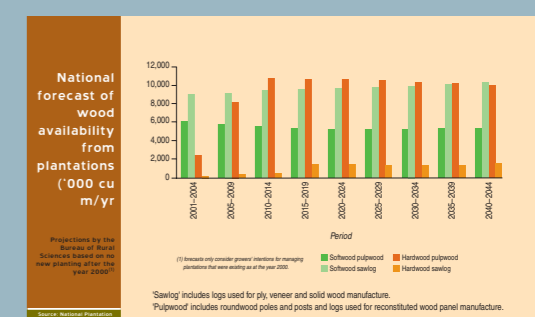
The distribution of forest types by state ('000 ha)

	ACT	NSW	NT	QLD	SA	TAS	VIC	WA	AUST
Acacia	0	1,251	1,613	6,864	1,939	74	63	4,563	16,488
Callitris	0	1,240	386	307	261	1	56	0	2,330
Casuarina	0	1,000	14	216	763	1	4	40	2,039
Eucalypt Mallee	0	23	0	122	6,044	0	1,171	4,969	12,329
Eucalypt Woodland	21	2,475	21,900	35,199	1,761	1,627	1,063	12,937	76,983
Eucalypt Open	95	19,722	5,960	3,365	44	647	5,328	2,240	37,623
Eucalypt Closed	0	0	51	0	0	0	0	39	90
Mangroves	0	3	355	196	19	0	2	173	749
Mitellaecia	0	44	1,593	5,301	1	19	96	0	7,056
Other	0	415	798	1,059	34	0	135	398	2,780
Rainforest	0	486	224	2,855	0	598	16	5	4,214
Total Native Forest	117	26,658	32,836	55,734	10,866	3,169	7,935	25,365	162,660
Total Plantation	16	323	7	208	149	213	360	352	1,628
Total Forest	133	26,981	32,843	55,942	11,015	3,364	8,295	25,716	164,288

Source: National Forest Inventory 2003
(1) Source: National Plantation Inventory March 2003. Note: Column or row totals may not add up due to rounding
(2) Includes 1,620ha of unresurveyed species
(3) "Total forest" area for Tasmania is sourced from the Tasmanian RFA Review (2001) and does not include more recent NPI 2003 plantation figures
Note: Column or row totals may not add up due to rounding



Sources:
Native forest: National Forest Inventory 2003
Plantations: National Plantation Inventory 2001, 2002, 2003
Wood processing plants: Department of Agriculture, Fisheries and Forestry
Topographic data: Division of National Mapping, Geoscience Australia
Projection: Albers Equal Area Conic
Economic data: Australian Bureau of Agricultural Resource Economics
Nominal scale of native forest and plantations: 1:250 000
Note: Plantations have been enhanced for clarity



Disclaimer:
The Commonwealth of Australia acting through the Bureau of Rural Sciences has exercised due care and skill in the preparation and compilation of the information and data set out in this publication. Notwithstanding, the Bureau of Rural Sciences its employees and advisers disclaim all liability, including liability for negligence, for any loss, damage, injury, expense or cost incurred by any person as a result of accessing, using or relying upon any of the information or data set out in this publication to the maximum extent permitted by law.
The information and data set out in this publication may contain views, recommendations and references to information or data of third parties. Such information, information or data are not an endorsement of those parties' views, recommendations, products or services.

The National Forest Inventory, a partnership between Commonwealth and State and Territory government agencies is Australia's authoritative source of forest information products, data and analysis. The National Forest Inventory incorporates data from the National Plantation Inventory and the National Farm Forest Inventory. More forest resource information can be obtained from the National Forest Inventory, located in the Bureau of Rural Sciences.

National Forest Inventory Contact:
GPO Box 858
CANBERRA ACT 2601
Phone: 02 6272 4680
Fax: 02 6272 3682
Email: nfi.info@brs.gov.au
Website: www.daff.gov.au/nfi